

Arizona East-West Trail (Northern Route) (From Forest Lakes to Aqua Fria National Mmnt.)

Trip Leaders: Gary & Brian Keller

Participants: Mike Drawsky, Larry Blau and Jess Chinn

What is the Arizona East West Trail?

In 1998, Gary Keller started looking into the feasibility of a 4-wheel drive trail connecting backcountry roads to form a route from New Mexico to California. With support and help from his son Brian and his close 4-wheel drive friends, the dream became reality!

The new 743 mile East-West Trail starts or ends near Alpine Arizona. It heads south from Luna Lake down the Blue River, dips into New Mexico for about a mile, and then back to Arizona. The trail crosses the center of the state through Alpine, Pinetop, Lakeside, Forest Lakes, Punkin Center, Fountain Hills, Carefree, Rock Springs, Black Canyon City, Bumble Bee, Cleator, Crown King, Wickenburg, Octave, Stanton, Hillside, Bagdad, Wikieup, Kingman, Oatman, Bullhead City, and starts or ends at Avi Casino in the southern tip of Nevada along the Colorado River. From Avi Casino, you can hop on the Mojave Military Trail and follow it all the way to Barstow, California.

Gary and Brian are continually working on adding alternate routes and last month Mike Drawsky was fortunate enough to be invited to attend their mapping (gathering GPS coordinates) for a northern extension that will be a northern route for the summer. Rather than using the existing one down through Fountain Hills, this one will stay north. It starts up on the rim at Forest Lakes, follows the FR300 Rim Road west across the rim then cuts north to Long Valley. From there it heads west to Verde Valley, up the powerline road to the winery then south to Dugas. From Dugas it travels south along the Great Western Trail to Bloody Basin Road then west to I-17, linking up with the East-West Main Route to Crown King south of Congress. This route will allow travelers to use the E-W Trail in the summer time.



8:30 AM, Friday morning, Mike met up with Gary, Brian, Larry and Jess at their camp along FR512 (Young Hwy), near Forest Lakes.



Larry and Brian were still trying to warm up after spending the night camping in below freezing temperatures!



For those who love to wheel Jeeps, Larry's tire cover says it all!



Looking southwest from the Mogollon Rim, with Highway 260 below and 4-Peaks in the far background.

Arizona East-West Trail (Continued)



From Forest Lake, we headed west along FR300 (Mogollon Rim Road).



Taking advantage of another view point along the rim.



The Rim Road (FR300) offered a number of viewing opportunities and runs about 30 miles, east to west from Forest Lakes to Highway 87, south of Clints Wells. The day's destination, was Long Valley, between Clints Wells and Happy Jack, off FR81.



First historical stop along the Rim Road was General Springs Cabin.



Standing in front of the cabin, from left to right: Gary Keller, Brian Keller, Larry Blau and Jess Chinn.



Mike getting ready to push Larry off the rim!


Arizona East-West Trail (Continued)



At around 4:00 PM, we reached our day's destination, Willow Valley, on FR81, between Clints Wells & Happy Jack.



By 7:00 AM, Saturday morning, everyone was up enjoying a warm meal and looking forward to a second day of cross-country travel. The day's destination was Copper Canyon near Camp Verde.



Along the Rim Road, a mile west of General Springs Cabin, is the General Crook Trail. Parts of it are open for motorized vehicle travel. Here, Brian took over the lead and led us on about a mile and half loop that was made up of a portion of General Crook Trail.



Larry, has driven a lot of backroads in his TJ Rubicon Unlimited and has made a spot in the back of his Jeep for everything you would need to bring along for a couple of weeks of camping.

Arizona East-West Trail (Continued)




With the Jeep top off, the Fall temperatures had Mike wearing his winter jacket and gloves during the early morning drive.



At around 9:00, we reached Snake Ridge (FR81A). Here, we stopped to stretch our legs and let everyone catch up.



By 10:00 AM, we reached Home Tank Draw, about 20 miles southwest of Clints Wells, along FR81A.



Home Tank Draw



In walking distance from Home Tank Draw is an abandoned ranch named Buckhorn.

Arizona East-West Trail (Continued)



Inside the house was a sign-in book and a small cabinet full of water and canned foods for hikers short on supplies.



Buckhorn Ranch



Buckhorn Ranch



Gary & Brian at Buckhorn Ranch



Home Tank Draw

Arizona East-West Trail (Continued)




At around 2:30 we had reached Twin Buttes Tank along Cedar Flats (FR214)



When we arrived in Camp Verde, we were running a little behind schedule, so Gary suggested we forgo our planned camping and find a hotel. Larry offered his home in Sedona as a place to spend the night and we decided to take advantage of his hospitality.



Stretching our legs, enjoying the 70° Fall weather, near Twin Buttes Tank.



A couple miles northeast of Camp Verde, looking south off Cedar Flats Road (FR214), is West Clear Creek Wilderness.



Sunday morning at around 8:30, we arrived back in Camp Verde to continue our backroads journey, starting from the Copper Canyon Trailhead.

Arizona East-West Trail (Continued)



Following FR136, we paralleled the east side of I-17, heading south through Copper Canyon.



In the Black Hills, above Camp Verde, we headed east, towards Squaw Peak, along FR732. There were a number of homes and ranches along this stretch of road.



Our route for the day, was to drive the backroads from Camp Verde through Dugas, south to Bloody Basin Road and on through Agua Fria National Monument to I-17. Reimer Road would be our next turn.



We followed Reimer Road to Dugas Road.



Larry crosses Little Sycamore Creek, shortly after turning east off the Reimer Road onto Dugas Road.



At around 11:00 AM, we arrived in the old Dugas Ranch.

Arizona East-West Trail (Continued)



Dugas History: The geographical center of Arizona is a small ghost town northeast of Cordes Junction called Dugas. Its founder and namesake Fred Dugas, was born in 1871, and came to the area with his father Louis Dugas about 1877. Fred and his father decided to homestead the area after determining that it was a good area to pasture their herd of oxen.



Fred took full responsibility for running the ranch when he was no more than 13 years old (although people's memories differ as to whether he was even that old) because his father decided to spend his time as proprietor of the Lucky 7 bar on historic Whiskey Row in Prescott. The family built the original homestead in the area they refer to as the "Indian Cabin." The family then moved farther south along the Sycamore Creek and built their second house, the remains of which are still visible.

Fred was tired of being knee deep in the infamous Dugas mud. Take a drive down the road after a good rain and you will understand how he felt. A little after the turn of the century he decided on the final housing spot with a nice firm rock foundation. This house is still standing on the hill overlooking Sycamore Creek off the main road. It was from this location that Fred and his wife Emaline Gertrude Dugas decided to expand their family. The first child born to the couple was Alfred Dugas. Alfred never really took to the ranching lifestyle and spent a considerable amount of time as a prisoner of war in the Philippines during World War II. Their second child was a daughter, Evelyn Dugas, who later married Lloyd Dingman. Phoebe Dugas was their youngest daughter and became Fred's right hand "man" on the ranch. She was still riding horseback up into her late 80s.

Dugas History: Historians credit Fred Dugas with finding the "Cradle Bough Battleground," a site on the ranch where soldiers from Fort Verde had an altercation with a tribe of natives. Fred was a very big man, close to 6 foot 5 inches, and built very broad. He certainly had the strength to go with his size. He is said to have lifted 70- to 100-pound bags of grain under one arm as he mounted his horse. He also was quite the roper and known to carry a 70-foot lariat, which ended up costing him several fingers when they got caught between an outstretched rope with a cow at one end and the other end tied to his saddle horn. Apparently, it wasn't much of a match for even the meatiest of fingers. People knew Fred to be quite outspoken and there weren't many who would cross words with him. However, all who knew him commented on his generosity. He was a man of his word. Arizona Power Co. (now APS) contracted with Fred in 1909 to house the workers and care for their livestock while the company put in what is known as the Childs Power line. The power company offered to install power at the ranch for free but Fred insisted on not having it. He preferred the simpler lifestyle. The ranch did not get power until after Fred's death in 1957. At its peak leading up to 1930, the ranch had a blacksmith shop, a school, at least two boarding houses and a post office. The post office closed in 1938. Many of the historic buildings are still standing, and the ranch remains in the family. When Fred Dugas died, his youngest daughter Phoebe took over the ranch. Phoebe Dugas married Colonel Teskey from Pennsylvania who owned a ranch near Cordes. They also had three children, Trudy (Birkemeyer), Bert Teskey (owner of Teskey's Tumble T Restaurant in Mayer), and Fred Teskey. Colonel Teskey developed Parkinson's disease in his early 30s and Fred Teskey stayed behind to take on management of the ranch. Fred married Lois Jones (of Chickasaw descent and great-granddaughter of Frederick Tecumseh Waite, close friend to Billy the Kid and attorney general for the Chickasaw nation). They have three children, Fred Jr., Bryan and Janina (Ward). Fred Sr. is retired now and still lives on the ranch. Fred Jr., Bryan and Janina decided that Dugas is the only place they can really be at home and now reside there as well. Chuck and Trudy Birkemeyer, and Bert's son also have forgone the city lifestyle for the laid-back private living the ranch affords.



Family descendants are still running the historic Dugas Ranch, working to make sure the land continues to nourish their cattle by rotating the herd to different areas throughout the year.

Arizona East-West Trail (Continued)



This old Dugas Ranch house alongside Dugas Road and Little Sycamore Creek.



Larry crossing Dry Creek on FR68



About a mile east of Dugas, we turn right on FR68 and head southeast in the direction of Bloody Basin Road.

Arizona East-West Trail (Continue)



FR68, crossing Sycamore Creek



3 mile southeast of Dugas, along FR68, we pick up FR677 and head south towards Bloody Basin.



At around 3:00 we reach the intersection of Bloody Basin Road & FR677. The drive from Dugas to this point was 13 miles of slightly bumpy 2-wheel drive road.

From here we drove 12 miles west along Bloody Basin Road (FR269) through Agua Fria National Monument to I-17.




To celebrate our achievement, "Photo Mike" has everyone pose in front the Agua Fria National Monument sign for a group photo. From left to right: Larry Blau, Jess Chinn and our trip leaders; Gary & Brian Keller.



To make sure Mike gets included in the final group shot, Brian offers to snap a photo with him in it!

During our 3-day cross country adventure our travels lead us through four National Forests: Sitgreaves, Coconino, Prescott and Tonto.

If you would like to learn more about the Arizona East-West Trail or have an interest in driving parts or all of the route, author, Ray Andrews, who drove it with us back in April of this year, just finished publishing a detailed guidebook, available for purchase on Amazon.



https://www.amazon.com/gp/product/1719501734/ref=dbs_a_d ef_rwt_bibl_vppi_i11

MEMBER'S SHARED EVENTS

Dwarf Car Museum

Clete and Randi offered to take us to the Dwarf Car Museum and that sounded interesting. On Tuesday, Dec. 4th we met at Harrah's Ak-Chin Casino and the adventure began. It is located at 2418 W Half Moon Rd, Maricopa. About 23 minutes SW of Harrah's Ak-Chin Casino. This was most interesting, Ernie Adams is the creator of all these Dwarf Cars and he seems quite good at it. He is now retired and this is his hobby. He and Daren Schmaltz built the first Dwarf Racecar in January 1980. Ernie is very outgoing and told us many interesting stories, it was fun listening to him.

Walter and Gert Leible.



FUTURE TRIPS & EVENTS

Black Cross Butte & Lunch & Dave & Paula's

Trip Leader: Dave & Paula Brown

Contact # (480) 288-2866

When: January 12th

Meet: Mile Marker 200 on Hwy 88 at 09:00

Pullout: 9:30

Trail Run Finish Time: 12:00

Rating: 2

Details: Instead of doing Willow Springs Canyon Run this year, we will venture up Hwy 88 to an area just past Tortilla Flats. The trail is called "Black Cross Butte", and NO Tonto Pass is needed. We will meet up at mile marker 200 on Hwy 88 at 09:00, and pull out at 09:30. The trail starts at a camping area marked 3432 trail, then we will travel up trail 1827 (officially called 1847), which is an easy 2 rating. We will travel in 1.8 miles to a scenic overlook, and out the same way on this tight trail (3.6 miles total, over 2 to 2.5 hours). Prior to airing back up, there is a boulder field play area for those who would like to drive or watch others at play. After the run everyone is invited to have lunch at our home (3033 N. Marlow Rd., Apache Junction) for grilled hot dogs on buns. We have R.O. water and are asking everyone to bring whatever else they would like to drink, chairs, and a side dish to share (ie potato chips, salad, beans, desserts, etc.).

Everyone, please text Paula at (480) 288-2866 with how many in your party will attend, so we will know how many hot dogs & buns to purchase.

Thank you.

Dave & Paula Brown

Wickenburg to Yarnall The Back Way

Trip Leaders: Mike Drawsky & Jim McKaskle

Contact # (480) 502-9507

When: January 19th

Meet: Denny's, 1010 N Tegner St, Wickenburg, AZ 85390

Start Time: Breakfast @ 8:00, pull out 9:00

Finish Time: 4:00

Rating: 2.5

Details: Stops along the way: **Wickenburg Massacre Site, Octave Mine Tour, Stanton Ghost Town & Yarnall**



The Wickenburg Massacre occurred on November 5, 1871. It was the mass murder of six stagecoach passengers en route from Wickenburg westbound for California. Around mid-morning, about six miles from Wickenburg, the stagecoach was attacked by Yavapai warriors from the Date Creek Reservation.

Wickenburg to Yarnall The Back Way

(Continued)



Rich Hill in the Weaver Mining District, one of the most active mining districts in Arizona. On the right side of Rich Hill is the Octave mining property and on the left side is the ghost town of Stanton.



Once known as Antelope Station, Stanton experienced gold rush fever in 1863 in the form of a gold strike. What was once a stage stop transformed overnight into a western boomtown thanks to its rather large deposits of gold. Located about twenty miles north of Wickenburg, Stanton is, today, part of an RV park, but still retains its ghostly allure for travelers in search of an authentic Arizona ghost town experience.



Granite Mountain Hotshots Memorial State Park was dedicated in 2016 as a place to remember the 19 Granite Mountain Hotshot Firefighters who were lost on June 30, 2013, while fighting the Yarnell Hill Fire.

FUTURE TRIPS & EVENTS (Continued)

Cochran

Trip Leaders: Jim McKaskle

Contact # (480) 502-9507

When: February 16th

Meet: 8:00 McDonald's Restaurant, 801 AZ-79, Florence, AZ 85132

Pullout: 9:00

Finish Time: 4:00

Rating: 2.5

Description: Jim McKaskle, whose father was a bulldozer operator for the Southern Pacific, will be sharing with us his childhood memories of what it was like living in a boxcar along the railroad tracks in the old mining camp of Cochran, Arizona. Cochran is located about 20 miles east of Florence, along the Gila River, Sante Fe, Prescott, Phoenix railroad. The town supported about 100 people and had a general merchandise store, boardinghouse, and many other establishments. Today all that remains are the coke ovens across the river. The town was named for John. S. Cochran, the first postmaster.

Humbug Open House, Bradshaw Mtn.

Trip Leader: Mike Drawsky

Contact # 480-502-9507

When: Saturday, March 3th

Meet: 8:00 for breakfast @ Denny's, Carefree & I-17

Pullout: 9:00 **Return:** 5:00

Description: Caretaker, Dave Burns, gives a once a year public tour of Humbug and shares his knowledge of this Historic Arizona Ghost Town. Great food, good times and fun facts are the highlight of this exceptional event.



To learn more details on this historic mining town, go to the following website:

http://apcrp.org/Humbug/HUMBUG_MASTER_Text_&Pictures.htm

41st Annual Amy's Campout (Box Canyon Area)

Trip Leader: Bill & Amy Mihailov

Contact # 602-810-7226

When: March 15th - 17th

Box Canyon area, Florence, AZ

Please bring everything you need for your camping experience! Tent trailers, small trailers or tents only...not motorhome accessible. There are some that plan to take motor homes and camp at the end of Price Road..if you are interested in that, let us know and we will get you motor home campers together!

Friday night we will plan a short night run. Saturday will be a "free day" to play horseshoes, take short trips, explore the area, whatever. Late Saturday afternoon we will set up the barbeques. We will furnish the charcoal grill and barbeque only. Everyone please bring what you want to barbeque and a dish to share. Saturday evening will be spent around the fire. Sunday morning will be the main trip. We haven't decided which trip yet but plan to leave our campsite at 9:30 A.M. and be gone about 5 hours.

You are welcome to come for all or any part of this weekend. Please give us a call or e-mail if you need a map. We'll have some at this month's meeting too.

Mr. Bill 602-541-4099

Amy@mihailov.com

Fun Days 2019 **April 5-7, 2019**

We chose a date at the June meeting. I am open to sites to hold our annual event. The name says it all...FUN DAYS! It is always so much fun to for all us club members and our guests to get together for this event. Games, wheelin', entertainment (ahemmm) and wonderful food - what more could we ask for?

Mark the date! I will be looking for volunteers to lead organizing games for kids and adults, entertainment, meal table/food list, trips, clean up, registration etc. Think about where you would like to participate...I will be calling on you anyway!

It will be here before we know it!

Mr. Bill

602-810-7226

Amy@mihailov.com

52nd M4W FUN DAYS

April 5-7, 2019

What is Fun Days? This is a special M4W event that includes 4-wheel drive trips, a day of games for kids and adults/vehicles, food and "entertainment". M4W members and invited guests spending some time together and having a couple days of fun...hence the name "**FUN DAYS**"!

Where will be having this fun event? We will be setting up camp at (TO BE DETERMINED)

What fun people attend?
M4W members, potential members & invited guests

How much is all this fun going to cost?
\$35.00 includes camping, access to all events and 2 meal tickets. Additional meal tickets are \$12.00 for adults and \$5.00 for kids 5-12 years of age.

What fun things do we need to bring?
Everything you need to camp, chairs, a dish to share for Saturday evening and a skit to present during the "entertainment" segment.

What is the schedule of fun events?

Friday, April 5th

Afternoon:

Registration opens
Firewood arrival
Port-a-potties arrive too!

Evening:

Night run

Saturday, April 6th

Morning:

8:00-9:30 Registration
Raffle prize log in
9:30 The games begin

Afternoon:

1:00-5:30 Registration
Raffle prize log in

Evening:

5:45 Bring pot luck dishes to meal area. Don't forget your tables/chairs/utensils and a trash bag for your trash!
6:00 Dinner is served
7:30 "Entertainment" begins!!! Skits, awards, raffle

Sunday, April 7th

Morning:

9:30 A.M. Drivers meeting
9:45 A.M. Main run pull out

Afternoon: Pack up and clean up!!!! Make sure your camping area is spotless!! Help us by picking up any stray trash you see!! **Thanks!**

52nd M4W FUN DAYS

April 5-7, 2019

REGISTRATION

Name: _____

Name: _____

How many people? _____

M4W member? _____

Invited guest? _____

Register **ON OR BEFORE March 15, 2019**

(Includes participation in all week-end activities and 2 adult meal tickets) \$35.00 _____

Late registration (**no exceptions**)

(Includes participation in all week-end activities and 2 adult meal tickets) \$45.00 _____

Each additional adult meal ticket \$12.00 _____

Each additional child (5-12 years of age) meal tickets \$ 5.00 _____

TOTAL DUE \$ _____

Please make checks payable to: Mesa 4 Wheelers
Send check and this completed, signed registration to:

Wendi Kawa
13968 N 88th Pl
Scottsdale, AZ 85260

To pass safety inspection, I acknowledge my vehicle must have a hardtop and/or roll bar, seat belts for driver and all passengers, tow hooks front and rear, and a two strap. A C.B. radio is not required but is strongly recommended.

I understand that the Mesa 4 Wheelers will do all in its power to assure a safe and successful event, but there is a possibility of accidents happening. Therefore, I hereby assume all risk involved in connection with this event. On behalf of myself, my family, and heirs, I release Mesa 4 Wheelers, Inc., its officers and/or members from any and all liability due to harm, injury or damage which may befall me, my family, my guests and my equipment, whether seen or unforeseen. I am of lawful age and legally competent to sign this agreement.

Print driver name: _____

Signature: _____

Date: _____



MESA 4-WHEELERS
52nd ANNUAL FUN DAYS
RAFFLE DONATIONS REQUEST

GREETINGS TO YOU AND YOUR EMPLOYEES!

**THE MESA 4-WHEELERS ARE AGAIN PLANNING OUR FUN DAYS FOR
2019**

Each year, we have a special event for our club members and guests, our main fund raiser for the year. This event is the "Mesa 4-Wheelers Fun Days". At this event we raise money for our club so that we can operate and give to charitable and conservation causes and for civic oriented activities. The primary money raising activity at our annual event is a raffle drawing where donated items, services and gift certificates are won by attendees.

We are asking for a donation from your business. This donation can be a product, service, gift certificate/gift card. We greatly appreciate your participation in making this 2019 Fun Days raffle a huge success.

Thank you!

Bill Mihailov Lori Moore
602-810-7226 (602)647-1685
Fun Days Chairperson
Mesa 4 Wheelers

Raffle Chairperson
Mesa 4 Wheelers

WANTED

FUN DAYS 2019 RAFFLE PRIZES

It is time to “hit the bricks” and ask your favorite merchant for prize donation for Fun Days. No prize is too small or too large for our raffle!

Here are some ideas:

- ** Any auto/truck product (tires,plugs,shocks,etc) or services (car wash, lube, oil change, tune ups etc.)**
- ** Camping or outdoor supplies**
- ** Family items from your favorite place of business**
- ** Meals (discounts, free meals, buy one get one free etc.)**
- ** Vacations (travel packages, free hotel stays)**
- ** Books, maps, videos**
- ** Personal Services (haircut, spa visits, nails, pedicures)**
- ** Clothing items (shirts, hats etc)**

Please notify the raffle chairperson, Lori Moore, when you get donations so that a list can be compiled. Be sure to get business cards from the donor and give to the chairperson. Remember to give the thank you certificates to your donors after the event.

Thanks for your help in making **2019 FUN DAYS** the best yet!

Mesa 4-Wheelers, Inc.
A family oriented, non-profit organization
Affiliate of the Arizona State Association of Four Wheel Drive Clubs

52nd Annual Mesa 4-Wheelers Fun Days
Raffle Request

Provider _____ Date _____

Address _____

Contact name _____ Phone# _____

Items donated _____

Mesa 4-Wheeler club member _____

If you have any questions please feel free to call the 2019 Fun Days raffle chairperson:

Lori Moore

(602)647-1685

ITEMS FOR SALE:

CLUB ITEMS FOR SALE

M4W Flag	\$15.00
M4W Vehicle Plate	\$25.00
M4W 5" & 7" Logos	\$2.00
M4W Banners	\$5.00
State Decals	\$2.00
M4W Arm Patches	\$0.50
United Decals	\$1.00

REFRESHMENTS

January

Dave & Paula Brown
Clete & Randi Hruska



February

Neil & Janice Bernstein
Kurt Loga

BIRTHDAYS

December

Neil Bernstein 12/15
Rob Hayton 12/11
Dave Brown 12/11
Jeri Jeri Liberman 12/05
Jeannette Bryant 12/28
Sean Mahoney 12/29
Lee Coppage 12/13
Ann Johnson 12/16
Richard Friese 12/29
Nate Vankeuren 12/22
Ann Johnson 12/16



January

Glenn Luce 01/04
Char Murray 01/02
Sue Spahle 01/04

CLUB ANNIVERSARIES

December

Bob & Ann Nyberg 12/97
Clete & Randi Hruska 12/08

January

John & Hazel Hart 1/10
Bill & Charlotte Murray 1/11
Wayne & Tonya Mihailov 1/15
Dale Ehrbright & Mercedes Johnson 1/18

MESA 4 WHEELERS WEBSITE



To log onto the M4W website go to:

<http://mesa4wheelers.com>

What you will find on our website:

Photo Gallery (Club Runs & Events)

Club Information (About Us, FAQ, Membership, Newsletters, Links)

Calendar (Posted Runs & Events)

Forum (General Category, Travels, Marketplace)

Contact Us (Contact form for new members)

BUSINESS ADVERTISING


ROCKART
SIGNS AND MARKERS

"Products That Identify"

Brian Keller
Sales Associate
sales2@rockartsigns.com

3006 N. Maple
Mesa, AZ 85215
RockartSigns.com

(480) 854-3400
(877) 718-7446
FAX: (480) 832-6390

 **Desert Rat**
OFFROAD CENTERS

Tim Furrier

4453 South Rural Road
Tempe, Arizona 85282
tim@desertrat.com

TEL 480-838-7800
FAX 480-820-7170

www.desertrat.com

4WHEELERS
SUPPLY & OFF ROAD CENTERS

3530 E. Washington • Phoenix, AZ 85034

Keith Bowcut
Sales Representative

602-273-7195 Fax: 602-225-0751
www.4wheelers.com

4 WHEEL PARTS[®]

Your Truck & Jeep Accessory Superstore

Kaleb Shumway
Sales Associate

420 S. Country Club Dr. • Mesa, Az 85210
(480) 464-8010 • Fax (480) 464-1710
kshumway@4wp.com

Western States
Auto Glass LLC

Ron Michael

602-549-0044
Fax 480-545-1138

2286 E. Redfield Rd.
Gilbert, AZ 85234

WesternStatesAutoGlass@gmail.com



JR Ochoa JR
Store Manager

PROUD MEMBER OF



www.oreillyauto.com

1401 West Apache Trail
Apache Junction, AZ 85120
Work Phone: (480)474-0330
Work Phone 2: (480)474-0534
Fax: (480)474-0536

Owned and Operated By
Dale and Krystal Cline

DEBBY



Dale's Auto Collision Center

CLOSED BETWEEN 12:00 AND 11:00

Paint and Body Repair
Quality Work
Over 25 Years Experience
140 8th Avenue
San Manuel, AZ 85631
(520) 385-0300
dalesautocollisioncenter@yahoo.com



Fashion Watts
Area Sales Manager

c 480.309.4456

fashion.watts@safelite.com

o 480.375.4914

emailorders@safelite.com

www.safelite.com
800.800.2727

Best Hardware & Rental



ph:480-982-7461
fax: 480-982-7797

Hardware #2860 www.ajbest.com

Ship To: 237 N. Apache Trail
Apache Junction, AZ 85120
Mail To: PO Box 1689
Apache Junction, AZ 85117



START RIGHT. START HERE.™

Best Hardware

237 N. Apache Trail
Apache Junction, AZ 85120
480-982-7461
www.truevalue.com

BEST  GLASS

Installed for *life*. Yours.

Patrick Kiser
Account Manager

5049 N. 7th Ave.
Phoenix, AZ 85013

Tel: 602.437.2378

Tel: 480.897.2378

Cell: 602.989.3956

patrickkiser@aol.com